

World Ranking Event
Czech cup (6th and 7th round)
Slovak cup
70th City of Zlín Cup



BULLETIN 2

Organizing body:

Czech Orienteering Federation (ČSOS)

Organizer:

Sportovní klub orientačního běhu Zlín (SKOB Zlín)
ŠK Vazka Bratislava (Slovakia, co-organizer)

Date:

September 7-8, 2019

Event type:

Saturday, September 7 Long distance
Sunday, September 8 Middle distance
Both with interval start and prescribed order of controls.

Center/Venue:

Lukoveček, meadow north from the village
GPS: 49.3106908N, 17.6727242E, <https://mapy.cz/s/3uEci>
There is plenty of space for club tents.

Event area:

Forrest complex of Hostýnské vrchy, among villages Lukoveček, Přílepy, Rusava, Vlčková, Lukov and Fryšták. See: <http://za2019.skob-zlin.cz/teren/>

Registration:

In the event center.

Saturday, September 7 from 9:30 until 11:00
Sunday, September 8 from 8:00 until 9:00

There will be no printed copy of bulletin 2, start lists or accommodation vouchers - everything is available on the race website and in the information systems (ORIS, IS SZOŠ and IOF EVENTOR) and will be posted on the notice board in the competition center.

Only proof of payment and borrowed SI cards will be given. If you have payments in order, you are not eligible to go to the registration.

Arrival and parking:

According to the attached map. Access only in the direction from Fryšták.

We ask all those coming in the direction from Holešov to choose the route through Martinice and Horní Lapač to the edge of Fryšták and here turn left behind Solar Technik co.

Please do not use the road between Žabárna and Hadovna - it is very narrow, only 1 car wide.

The buses will be parked on the western side of the village. Please report your arrival by bus to: jana.kundratova (at) pksoft.org. Distance to center: 1.1 km, elevation 50 m.

After arriving in Lukoveček, the cars will be directed to park in a meadow on the eastern outskirts of the village. Distance to center: 1.5 km, elevation 50 m.

In case of interest, the crews of passenger cars can get off on arrival at Lukoveček on the side road near the chapel and drivers will leave for a parking. Distance to the center from the chapel: 1.0 km, elevation 50 m.

From both car parks (not from the chapel) the organizers will arrange transport of heavy goods (tents) to the race center.

Please do not park elsewhere in the village and respect the instructions of the organizers. There is a strict ban on driving from the municipal authority towards the race center, violation of the ban will be punished by disqualification.

Competitors arriving by caravan and wanting to stay overnight will be allowed to go up to the meadow near the race center. Departure from the place will be possible only after Sunday race. Requests for the arrival and parking of the caravan should be announced in advance to: jana.kundratova (at) pksoft.org.

Parking fee 50 CZK / weekend will be charged both for car and buses.

Distances:

Parking car – competition center:	1500 m, elevation 50 m
Parking bus – competition center:	1100 m, elevation 50 m
Competition center – start 1 Saturday:	1300 m, elevation 120 m, blue-white stripes
Competition center – start 2 Saturday:	900 m, elevation 40 m, green-white stripes
Competition center – start Sunday:	1650 m, elevation 140 m, blue-white stripes
Competition center – finish (both days):	0 m
Competition center – accommodation:	12 km (gyms within Zlín)

Transport:

Not provided by the organizer.

Start:

Interval start.

Saturday 00 = 12:00

Sunday 00 = 10:00

There are 2 starts in Saturday's long-distance race:

- Start 1 – for classes DH14B, DH16AB-21ABC, MW21E, D35B-D50B, H35B-H60B, T1, T2
- Start 2 – for classes DH10C, DH12C, D55B-D75B, H65B-H80B, Z

There is one common start in the Sunday middle-distance race, but there are separate starting corridors where competitors enter at time -3:

- corridor 1 – classes: DH16A-DH20A, WM21E, DH21A, DH35B-DH40B
- corridor 2 – classes: DH10C, DH12C, DH14B-DH20B, DH21BC, DH45B-DH75B, H80B, T1, T2, Z

There are no toilets on the way to the start.

In case of bad weather, the bags will be on the start for putting off clothes.

All categories (incl. T1, T2, Z) have assigned start time.

The maps will be prepared in corridor 3, each competitor will stand up to his own map and will take it after the start signal.

Facilities for competitors:

In the competition center there is enough space for the construction of the club tents on the meadow. Please respect the spaces defined by the organizers and keep the min. 8 m distance from the finish corridor.

It is not possible to build tents on the upper meadow. If interested, it is also possible to spend the night in tents on the meadow (no fire).

We ask competitors not to change their clothes on the buffet benches and to leave these areas free for customers of our buffet.

Terrain description:

Mixed coniferous forest. Hilly terrain. Mostly good visibility. Varying runnability ranging from a clear easily runnable beech forest to very dense vegetation areas. Average density of footpaths and vehicle tracks. Large erosion gullies and smaller areas with fine contour details. Sporadic landslides, spring areas, boulders and stony ground.

Previous maps:

- [Zadní skály \(2013\)](#)
- [Fryšták – Skalka \(2010\)](#)
- [Baďurů průsmyk \(2009\)](#)
- [Hadovna \(1986\)](#)

Maps:

Saturday – long distance:

Pod Ondřejovskem 15

1:15.000, contour interval 5m, state 8/2019, ISOM 2017-2, format A3
for classes DH16AB-DH21ABC, WM21E, DH35B, DH40B

Pod Ondřejovskem 10

1:10.000, contour interval 5m, state 8/2019, ISOM 2017-2, format A3
for classes DH14B, DH45B, DH50B, H55B, H60B, T1, T2

Na Průtkách

1:10.000, contour interval 5m, state 8/2019, ISOM 2017-2, format A4
for classes DH10C-DH12C, D55B-D75B, H65B-H80B, Z

Sunday – middle distance:

Skok

1:10.000, contour interval 5m, state 8/2019, ISOM 2017-2, format A4
for all classes

Map makers: Bohumil Háj, Zdeněk Rajnošek, Zdeněk Janů

Maps will be waterproof, laser print on polysynthetic paper pretext.

The last update took place 10 days before the race. There is limited local extraction of bark beetle trees in the competition area and new open areas can be created and the clearings can be enlarged.

Root stocks are not mapped in both day maps.

The maps will be collected at the finish and will be given back to the heads of each club after the start of the last competitor - on Saturdays from 15:00, on Sundays from 12:40.

Special map symbols:

blue star	- concrete circle with hatch
brown triangle	- platform
black cross	- artificial object (demolished seating, benches, fireplace, etc.)

Control descriptions:

Both on the maps and available for pick-up in the competition center.

Time limit:

Saturday – long distance	180 min.
Sunday – middle distance	90 min.

Finish closure:

Saturday – long distance	18:00
Sunday – middle distance	14:15

Punching system:

Sportident electronic system. SI cards of all generations can be used. One SI card may not be reused in a race. At the race, all controls, including the finish units, will be set to BEACON contactless mode.

Before the start, the competitors are obliged to clear and check their SI card. In the case of failure of the SI unit, competitors are obliged to punch into the reserve fields at the edge of the map and to notify the organizer at the finish.

After crossing of the finish line, it is obligatory to read out the SI card by the organizers as soon as possible, even if the competitor does not finish the race.

Courses:

For courses parameters – see the table at the end of the bulletin 2.

Estimated winning times:

The M21E and W21E classes have times according to the IOF WRE Rules:

	long distance	middle distance
M21E	90-100 min.	30-35 min.
W21E	70-80 min.	30-35 min.

Other classes according to the Competition Rules of Czech Orienteering Federation.

Start bibs:

All DH16A-DH20A and WM21E competitors are running with start bibs.

Competitors will take their bibs by themselves at the pre-start according to the displayed start lists and are obliged to attach the bib visibly to their chest (no folding).

After the finish it is mandatory to return the bibs back to the organizer.

GPS:

Selected competitors of the following categories will run with GPS units:

Saturday - long distance: W20E, M20E, D20A, H20A

Sunday - middle distance: W18E, M18E, D18A, H18A

The list of selected competitors will be published separately on the event website and in the competition center.

The vests and GPS units will be given to the competitors at the prestart, at the latest 10 minutes before their start.

You can also use your own vest or your club vest.

According to the Rules the selected competitors are obliged to carry the assigned GPS units during the race.

Online GPS tracking will be available after the race at the following links:

Saturday (from 15:00): <http://www.tulospalvelu.fi/gps/20190907D21E/>
<http://www.tulospalvelu.fi/gps/20190907H21E/>
<http://www.tulospalvelu.fi/gps/20190907D20A/>
<http://www.tulospalvelu.fi/gps/20190907H20A/>

Sunday (from 12:40): <http://www.tulospalvelu.fi/gps/20190908D21E/>
<http://www.tulospalvelu.fi/gps/20190908H21E/>
<http://www.tulospalvelu.fi/gps/20190908D18A/>
<http://www.tulospalvelu.fi/gps/20190908H18A/>

Clothing restriction:

There are no shoes of clothing restriction.

Organizers recommend complete cover of legs and taping of ankles.

Refreshment:

Drinking water available on during the race.

On the long distance, refreshment points are located both among controls and on the control, on the middle distance on the control only for WM21E classes.

Water with syrup at the finish.

Competition area:

All forest areas around the event center, along the way to the start and along the way from the parking are entry restricted area, even for spectators.

Entry into fenced areas is prohibited.

Mandatory sections:

Will be marked with red stripes or a marked corridor:

- start – start of orientation
- last control - finish

WC:

TOI TOI in the event centre.

Washing:

Water tank with drinking water in the event center.

In case of warm weather, a swimming pool will be opened at the bottom of the village - 600 m from the event center.

Results:

Will be published in the event center.

Online results will be available at:

- Saturday: <https://liveresultat.orientering.se/followfull.php?comp=16267&lang=cz>
- Sunday: <https://liveresultat.orientering.se/followfull.php?comp=16268&lang=cz>

Saturday:



Sunday:



Liveresultat Orientering mobile application can also be used to monitor online results, to download on Google Play: <https://play.google.com/store/apps/details?id=se.liveol.rn>

**Prize giving:**

Saturday – long distance	17:00
Sunday – middle distance	14:00

The best three competitors in the W21E and M21E classes will be announced at first.

In addition, the three best competitors in the classes DH10C, DH12C, DH14B, DH16A, DH18A, DH20A will be announced. Only winners will be announced in classes DH16B, DH18B, DH20B and masters classes.

City of Zlín cup

Both weekend races are counted as the 70th City of Zlín Cup.

The first 7 competitors in the specified classes will score and the winner will be the club with the highest score for both days.

City of Zlín Cup - adults:

DH20A, WM21E

Cup of the Orienteering History Center - youngsters:

DH16A, DH18A

Placing	1.	2.	3.	4.	5.	6.	7.
Points	10	8	6	4	3	2	1

The winning club in the adult's category wins the City of Zlín Cup,

The winning club in the youth category wins the Cup of the Orienteering History Center.

The announcement and handing over of the cups to the winning clubs will take place on Sunday as part of the overall prize giving ceremony.

The presented cups are already their 3rd generation and they are forever traveling. The winning teams will take their smaller copies home.

Accommodation:

For competitors who have ordered it is provided in gyms in Zlín, the division into individual gyms will be available on the website and on the information board in the event center.

Additional accommodation can be booked in a limited amount.

The eligibility of the entry to the gyms will be checked by the organizer at the place.

ZŠ Okružní - Zlín, Jižní Svahy

- map of entry and parking: <https://mapy.cz/s/kojujehopa>

- accommodation from Friday

- opening Friday from 8 pm

- closing Saturday at 11:00 am

- opening Saturday from 16:00.

- closing of Sunday at 9:00 am

- contact to the organizer: Jana Chovancová, phone +420 605 136 235

ZŠ Mikoláše Alše - Zlín, Podhoří

- map of entry and parking: <https://mapy.cz/s/gugedakake>

- there is no possibility to park near the school or in the street below the school

- opening Saturday from 16:00.

- closing of Sunday at 9:00 am

- contact to the organizer: Rudolf Slováček, tel. +420 608 454 650

General instructions:

- entry to both gyms will be marked by orienteering sign
- enter to gyms without shoes

- toilets and showers are available
- please keep order and cleanliness everywhere
- use waste trash bags for waste, sort plastic/other
- please leave the gym equipment to the original place when leaving
- the gyms will be locked during the day
- parking options are marked on the maps
- when parking, observe decency and traffic regulations, do not park before entering the house
- we recommend leaving your phone number visible on the dashboard in case of an imminent towing
- in case of a request for arrival / departure at the time of closing the gym, call the contact persons

Food catering:

Traditional well-stocked buffet will have for you besides a smile also breakfast (cakes, buns, strudels, muesli with yogurt, flake porridge with fruit), coffee, tea, hot dog, sandwiches, salad.

For lunch there will be a choice of soup, stuffed tortilla (even gluten-free), something from Czech classics and the menu of the Nepalese restaurant Makalu from Zlín, from which vegetarians can also choose.

Soft drinks and beer will be available. We will be glad to serve into your own or brought glasses.

Kindergarten:

It will be available on both days in the event center, open 30 minutes before the first start. Please place your kids only for the necessary time. Equip children with drinking and appropriate clothing (according to the current weather).

First aid:

Competitors start at their own risk, first aid will be provided at the finish.

Wastes:

Please sort the waste into color-coded bags and containers: yellow for plastic (please press down the bottles) and black for other waste.

Plastic dishes contaminated with food place into the mixed waste (black bags).

Information:

Web: <http://za2019.skob-zlin.cz/>

Facebook: <https://www.facebook.com/SKOBzlin>

Director: Tomáš Podmolík – tel: +420 777 784 411, e-mail: t.podmolik(at)atlas.cz
Petr Perníčka – tel. +420 724 405 927, email: petr.pernicka(at)volny.cz

Rules:

The IOF Rules for WRE classes and Czech national rules are valid for both races.

Protests:

Must be presented in a written form to the main referee along with a 400 CZK deposit.

For WRE classes both complaints and protests are for free to IOF advisor, according to IOF Rules.

Protests against the official results to be sent to prihlasky@skob-zlin.cz

Jury:

Marek Cahel (LCE), Zdenka Kozáková (TBM), Dominika Plochová (DKP)

O-equipment shops:

The following companies will have their stands in the event center:

Vavrys, O-RUN/ Bagheera a WMOC 2020.

Thanks:

We would like to thank for help and helpful approach with event organizing to the following entities:

- the municipality of Lukoveček, mayor Mrs. Jarmila Kojecká
- Hunting association Fryšták - Lukoveček, Mr. Ladislav Baldraich
- Forests of the Czech Republic and all forest singular societies
- managers of singular forests, Mr. Jaroslav Končák
- 1st Forestry Fryšták, Mrs. Marie Němcová
- Fryšták Singularists Association of the Great Neighbors, Mr. Eduard Baďura
- Forest cooperative of singularists Lukoveček, Mr. František Škamrál
- The cooperative of singular landlords Fryšták, Mr. Ivo Jadrníček
- owners and managers of used meadows and lands - ZD Fryšták, Mr. Miroslav Novák and Stanislav Raška

Notice:

Promotional activities (except promotion of orienteering events) is possible only with the approval of the event director.

We alert participants to the poor availability of the mobile signal in the event center at the O2 and T-mobile operators. Only Vodafone has a coverage of about 50%.

GDPR:

By entering the event, each competitor agrees to have their personal data published in the valid CSOS format in the form of the entry list, the start list and the results on the web pages of the event and in the ORIS system. Competitors running with GPS units provided by the organizer agree that they will record their route during the race, and this route will be published. During the event, photographs will be taken to inform the public about the race.

Also photographs can be taken for personal needs of competitors (such as race mementos, promotion of orienteering clubs), in particular during the prize giving ceremony and on the run-in to the finish. If you do not agree to be photographed, please let the photographer know explicitly.

Main organizers:

Event director:		Tomáš Podmolík
Saturday – long distance:	course setter:	Evžen Pekárek
	main referee:	Petr Perníčka
Sunday – middle distance:	course setter:	Roman Zbranek
	main referee:	Monika Krejčíková
IOF Event Advisor:		Jan Fiala, SEA

Courses parameters - Saturday 7.9.2019 – long distance

class	length (km)	climbing (m)	controls		class	length (km)	climbing (m)	controls
D10C	2,9	120	8		H10C	2,9	120	8
D12C	3,3	120	9		H12C	3,2	125	10
D14B	4,3	115	12		H14B	4,8	135	11
D16A	5,1	195	11		H16A	6,6	365	14
D16B	4,5	145	8		H16B	6,0	225	12
D18A	6,3	330	10		H18A	8,6	400	16
D18B	5,2	200	12		H18B	6,9	300	11
D20A	7,2	350	12		H20A	10,5	405	21
D20B	5,7	170	11		H20B	8,1	375	12
W21E	8,9	445	15		M21E	14,6	705	23
D21A	7,7	400	14		H21A	12,3	575	19
D21B	6,5	220	13		H21B	9,4	410	16
D21C	5,5	180	10		H21C	7,1	310	13
D35B	6,1	300	10		H35B	9,3	385	16
D40B	5,7	225	13		H40B	8,1	430	16
D45B	5,1	200	10		H45B	7,9	380	12
D50B	4,4	110	9		H50B	7,3	305	11
D55B	4,1	145	8		H55B	6,2	255	11
D60B	3,5	145	9		H60B	5,7	170	11
D65B	3,2	115	8		H65B	4,9	165	11
D70B	3,0	100	9		H70B	3,9	145	10
D75B	2,4	75	7		H75B	3,3	100	8
					H80B	2,4	85	7
T1	4,5	130	10					
T2	6,4	325	9		Z	2,7	110	8



Courses parameters - Sunday 8.9.2019 – middle distance

class	length (km)	climbing (m)	controls		class	length (km)	climbing (m)	controls
D10C	1,8	45	7		H10C	1,8	45	7
D12C	1,9	45	8		H12C	2,5	45	9
D14B	3,0	90	11		H14B	3,2	85	14
D16A	3,4	80	15		H16A	3,7	95	15
D16B	3,2	95	14		H16B	3,3	95	13
D18A	3,7	85	16		H18A	4,0	130	15
D18B	3,4	80	13		H18B	3,6	110	15
D20A	4,1	100	16		H20A	4,3	140	19
D20B	3,4	105	15		H20B	4,0	120	16
W21E	5,2	180	23		M21E	6,1	180	24
D21A	4,7	125	20		H21A	5,7	140	23
D21B	4,1	100	17		H21B	5,3	120	23
D21C	3,4	100	14		H21C	4,1	100	17
D35B	4,1	115	18		H35B	4,3	100	20
D40B	3,6	85	16		H40B	4,2	90	17
D45B	3,3	80	13		H45B	3,8	90	17
D50B	3,1	70	14		H50B	3,7	80	17
D55B	2,9	70	14		H55B	3,5	80	15
D60B	2,8	60	12		H60B	3,0	70	13
D65B	2,4	50	11		H65B	2,7	50	12
D70B	2,1	40	10		H70B	2,4	40	10
D75B	2,3	30	9		H75B	2,3	30	10
					H80B	2,2	30	9
T1	3,3	95	13					
T2	5,3	120	23		Z	2,2	55	9



Category converter for Slovak ranking:

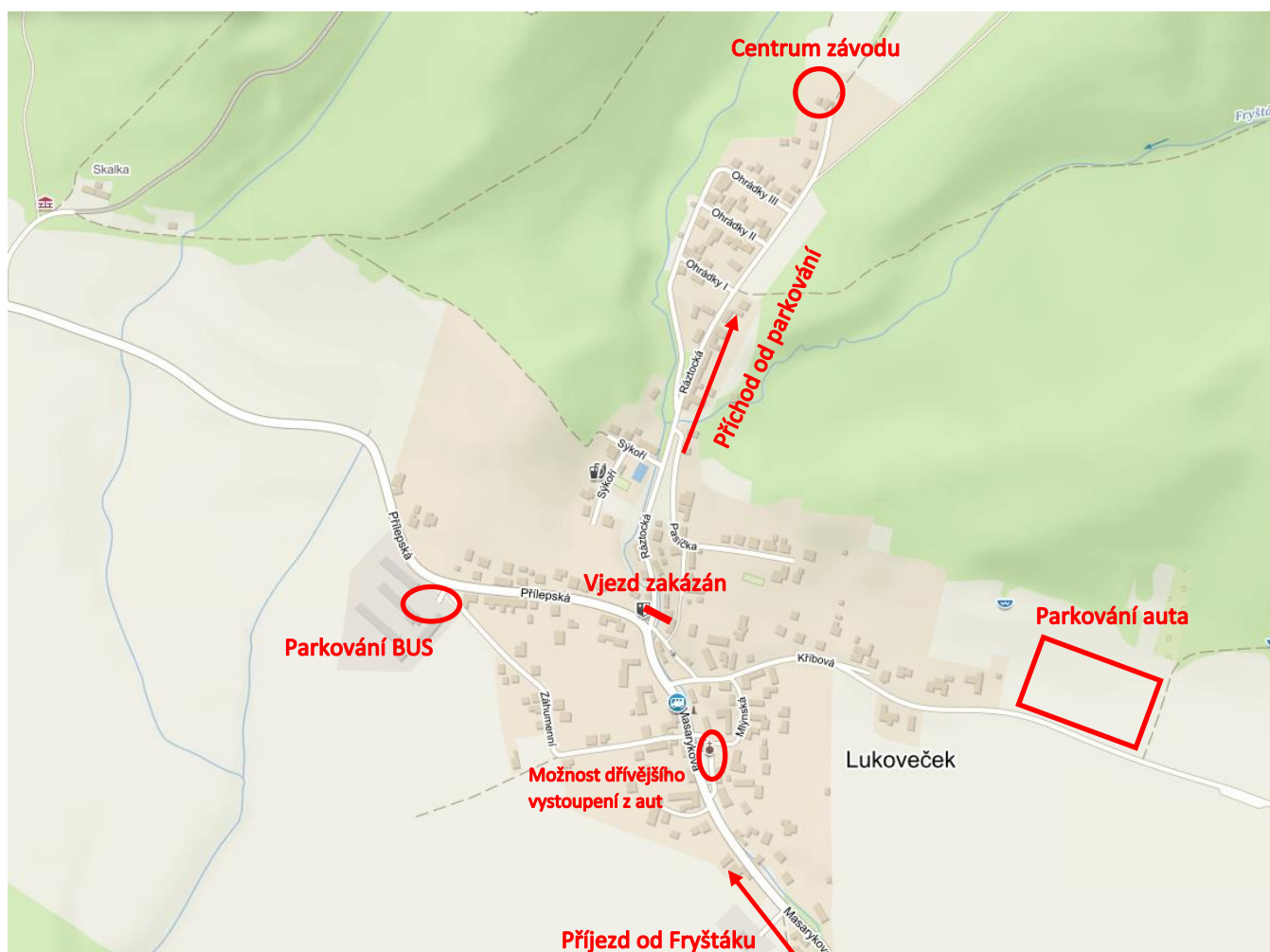
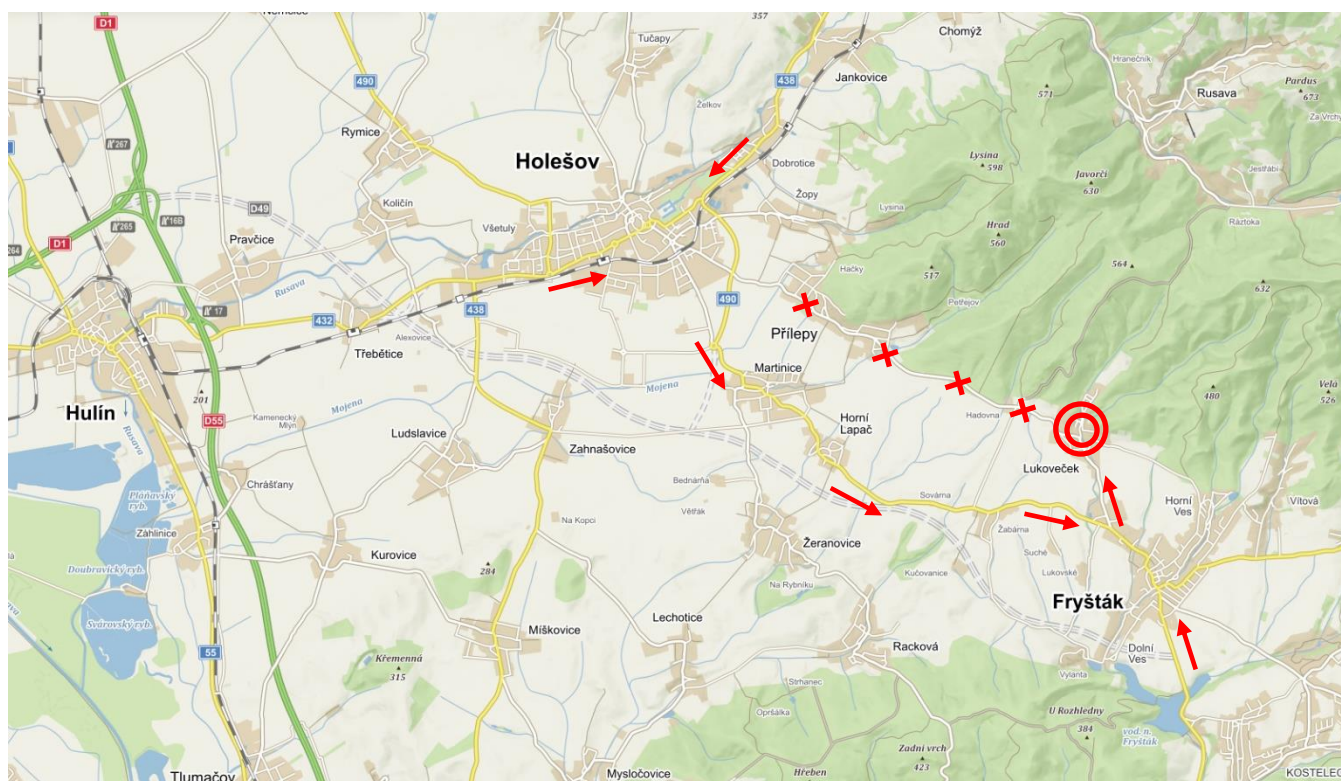
Slovak classes	Czech classes		Slovak classes	Czech classes
W10	D10C		M10	H10C
W12A	D12C		M12A	H12C
W14A	D14B		M14A	H14B
W16A	D16B		M16A	H16B
W18A	D18B		M18A	H18B
W20A	D20B		M20A	H20B
W21E	D21A		M21E	H21A
W21B	D21C		M21B	H21B
W35A	D35B		M21D	H21C
W40A	D40B		M35A	H35B
W45A	D45B		M40A	H40B
W50A	D50B		M45A	H45B
W55A	D55B		M50A	H50B
W60A	D60B		M55A	H55B
W65A	D65B		M60A	H60B
W70A	D70B		M65A	H65B
			M70A	H70B
	T1			
	T2		MWR	Z

Only Czech class marking will be used on maps and pictograms.

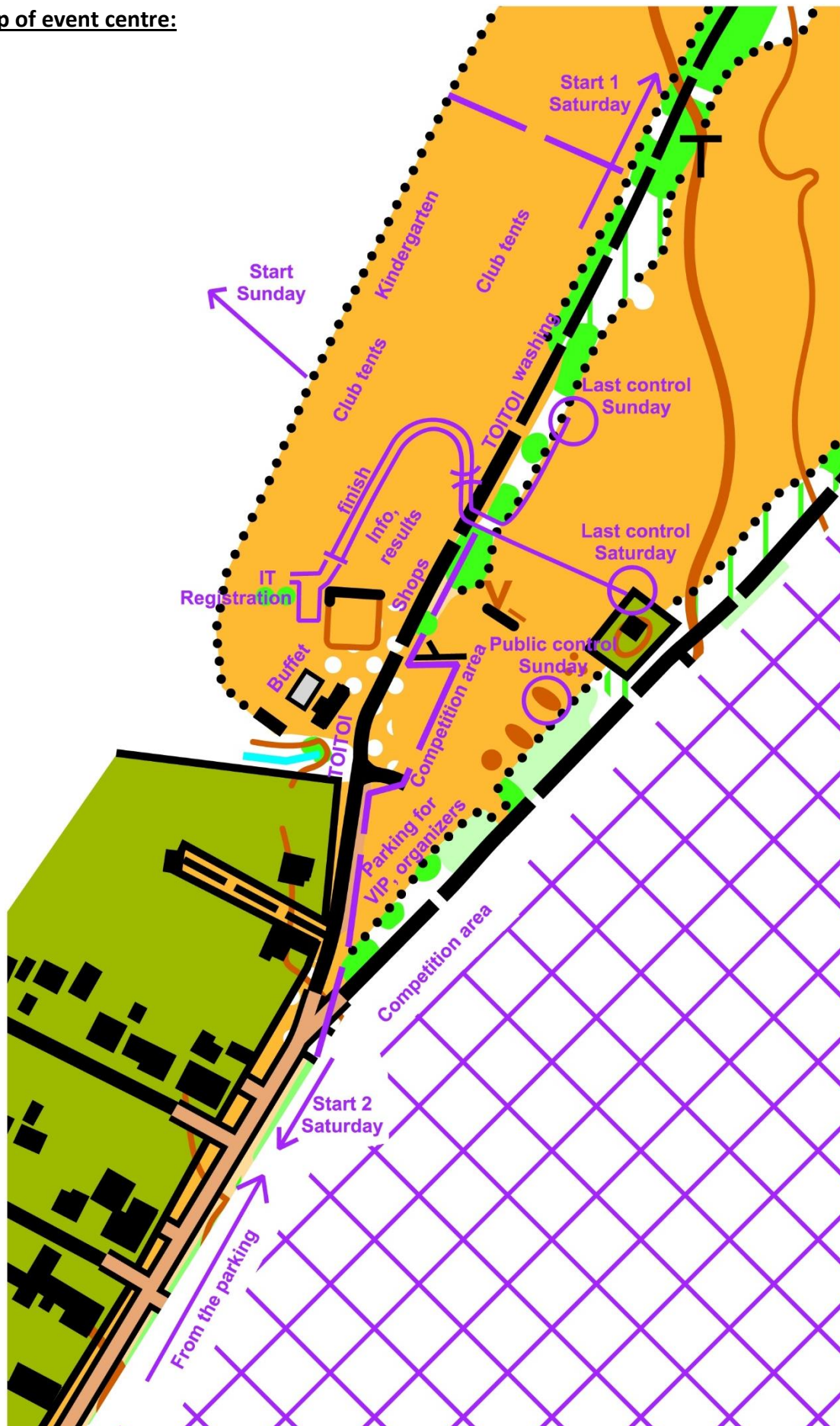
General location of gyms:



Map of arrival and parking:



Map of event centre:



PARTNEŘI ČSOS pro rok 2019



komerční partneři ČSOS:



mediální partneři ČSOS:



podporovatelé ČSOS:

